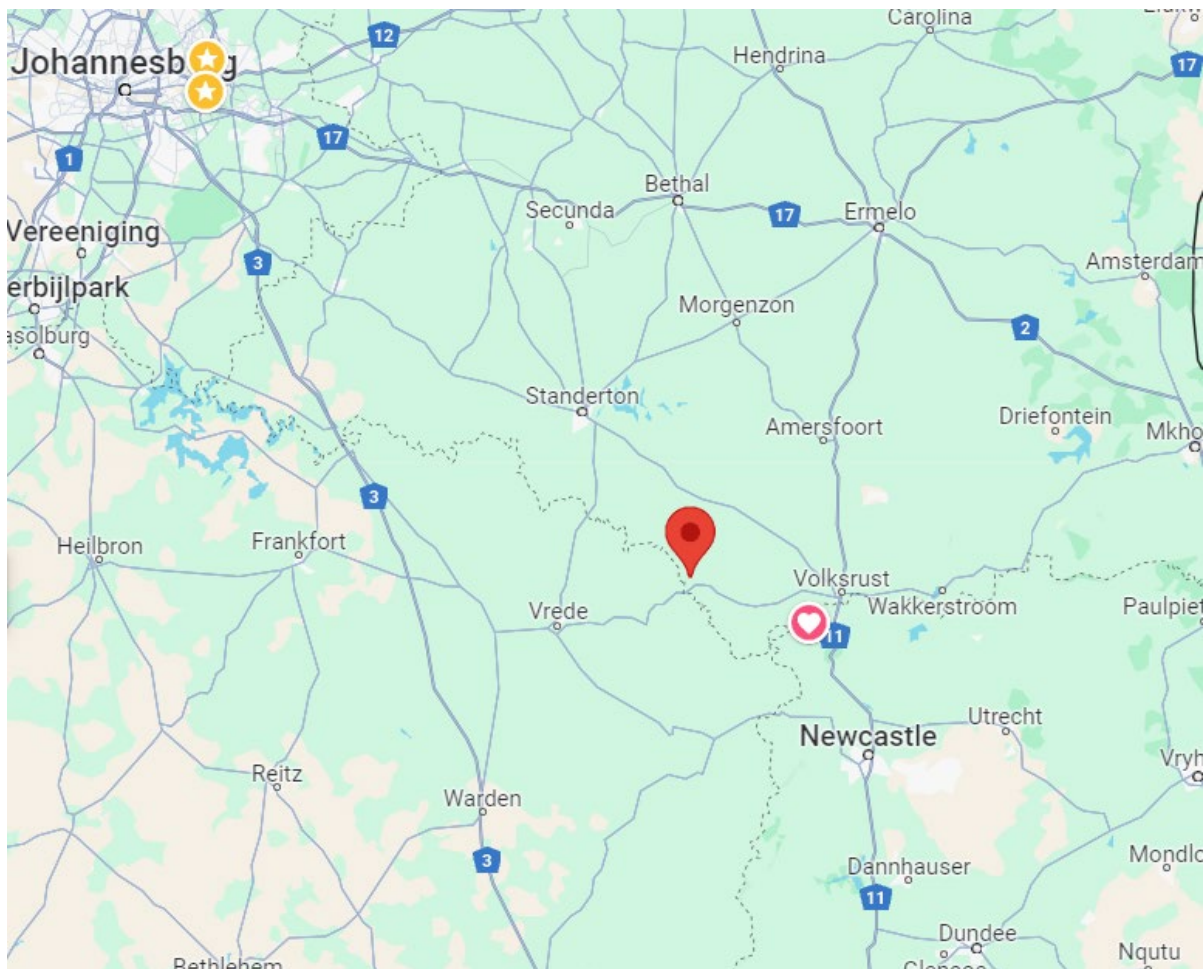


Directions to Heeltevrede

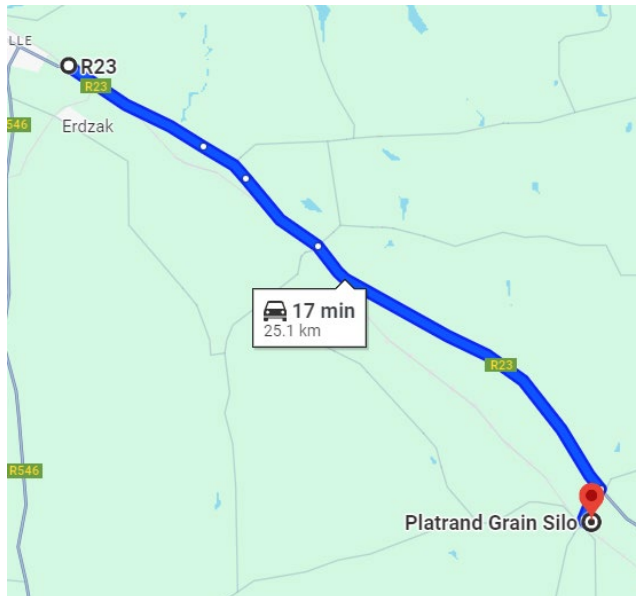
- 1: Follow the provided GPS point (Switch on whilst on main roads, as signal is bad on gravel roads)
- 2: Preferably use Maps or GPS unit, Waze does not work.
- 3: High rider, SUV, Double or single cab vehicles preferred, standard sedan not advised. Please close all gates.
- 4: Gravel road is 75% 80-100km/h drive speed capable, other 25% 15-30km/h drive speed. Drive safe.



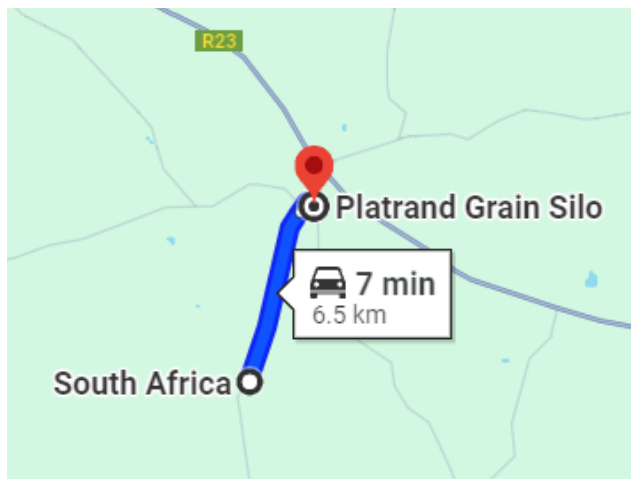
5: From Standerton on the R23 towards Volksrus, after the “Volksrus 60km” distance sign,

take the next turn to the right, that reads “Plantrand Silo”, that is ± 25 km from Standerton.

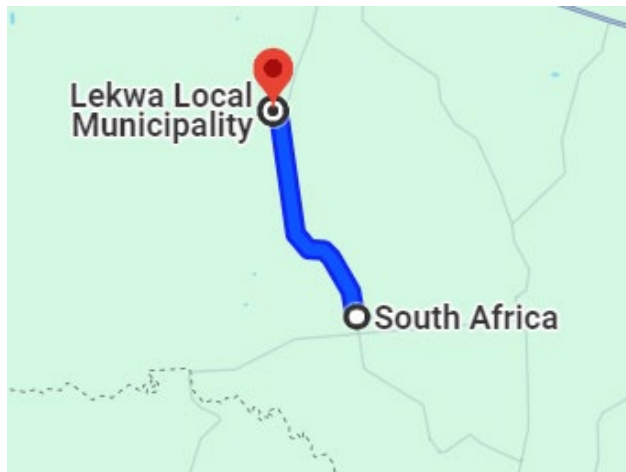
Just after Winkelhak Diesel Depot.



6: Follow the gravel road for ± 6.5 km, then turn left.




7: Follow the gravel road for ± 7.6 km to the 4-way crossing. Follow the road straight over.



8: Follow the gravel road for ± 7.8 KM to the T-junction. Turn right at the T-junction.




9: Follow this gravel road for ±5.8km to Heeltevrede turnoff. Turn right.



10: Take this turnoff and go to this gate (below):



11: After this gate follow green arrow signs to next gate and then to the venue.



12 Welcome to Heeltevrede.